
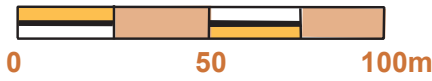


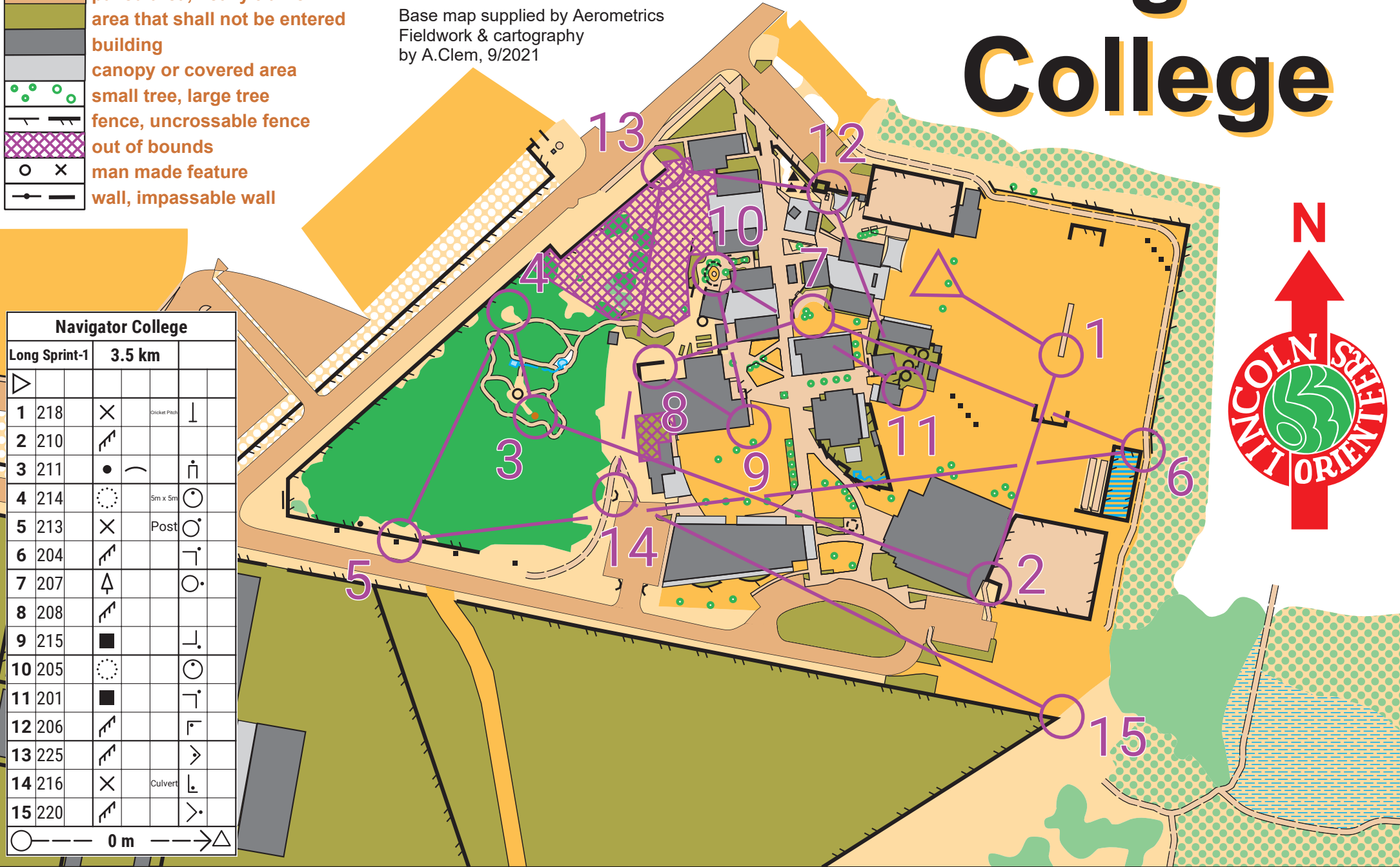
-  open land
-  rough open land
-  paved area, light traffic
-  paved area, heavy traffic
-  area that shall not be entered
-  building
-  canopy or covered area
-  small tree, large tree
-  fence, uncrossable fence
-  out of bounds
-  man made feature
-  wall, impassable wall

Scale 1:2000





Base map supplied by Aerometrics
Fieldwork & cartography
by A.Clem, 9/2021

Navigator College

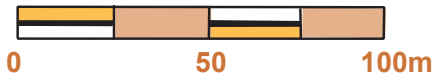


Navigator College				
Long Sprint-1		3.5 km		
1	218	X	Cricket Pitch	↓
2	210	↗		
3	211	●		⊙
4	214	⊙	5m x 5m	⊙
5	213	X	Post	⊙
6	204	↗		⊙
7	207	△		⊙
8	208	↗		
9	215	■		⊙
10	205	⊙		⊙
11	201	■		⊙
12	206	↗		⊙
13	225	↗		⊙
14	216	X	Culvert	⊙
15	220	↗		⊙

0 m

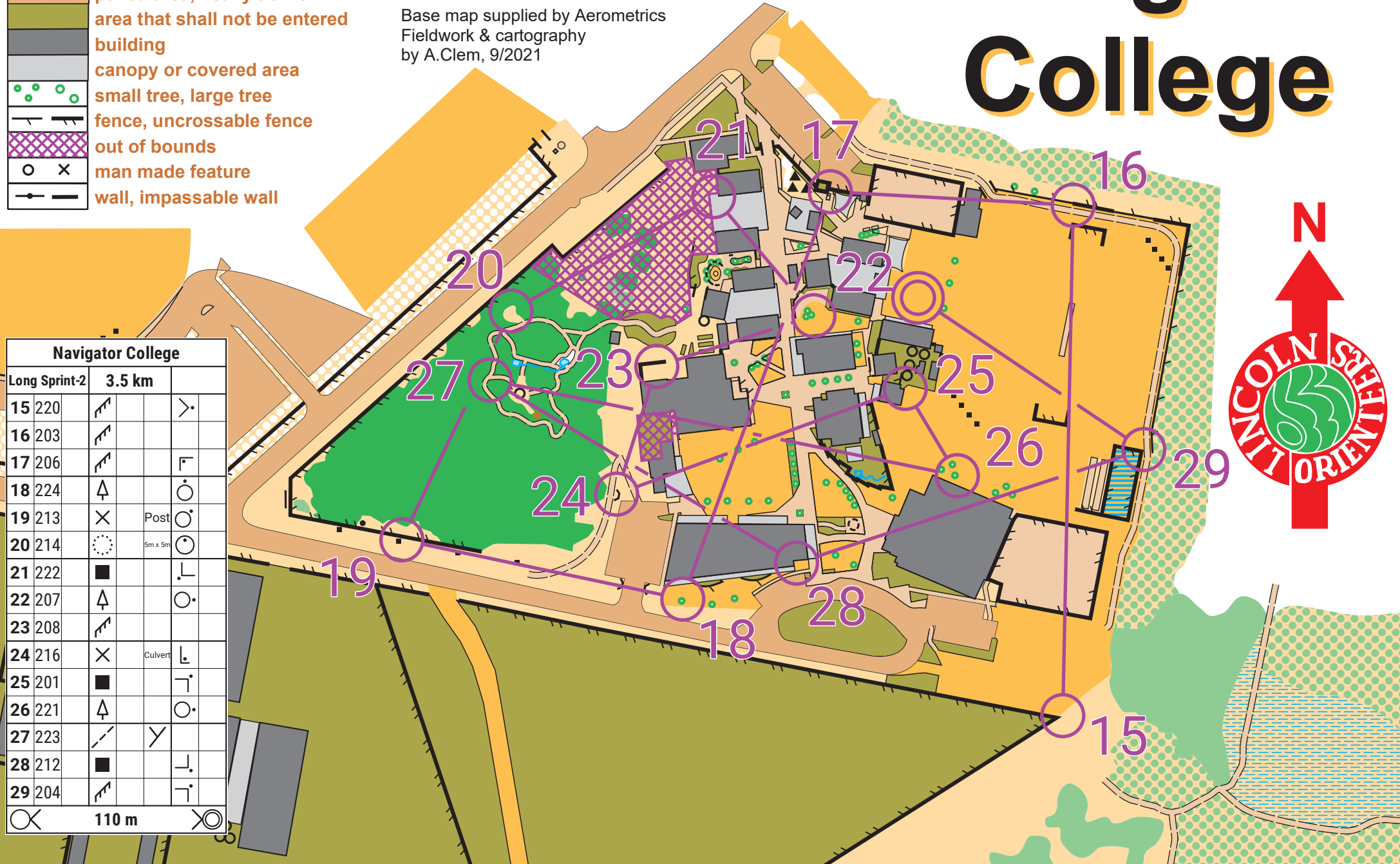
-  open land
-  rough open land
-  paved area, light traffic
-  paved area, heavy traffic
-  area that shall not be entered
-  building
-  canopy or covered area
-  small tree, large tree
-  fence, uncrossable fence
-  out of bounds
-  man made feature
-  wall, impassable wall





























Scale 1:2000




Base map supplied by Aerometrics
Fieldwork & cartography
by A.Clem, 9/2021

Navigator College



Navigator College			
Long Sprint-2	3.5 km		
15	220		
16	203		
17	206		
18	224		
19	213		Post 
20	214		5m x 5m 
21	222		
22	207		
23	208		
24	216		Culvert 
25	201		
26	221		
27	223		
28	212		
29	204		

 110 m 