











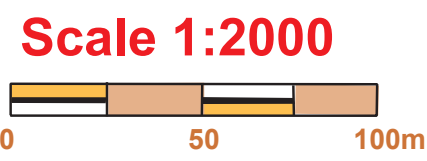
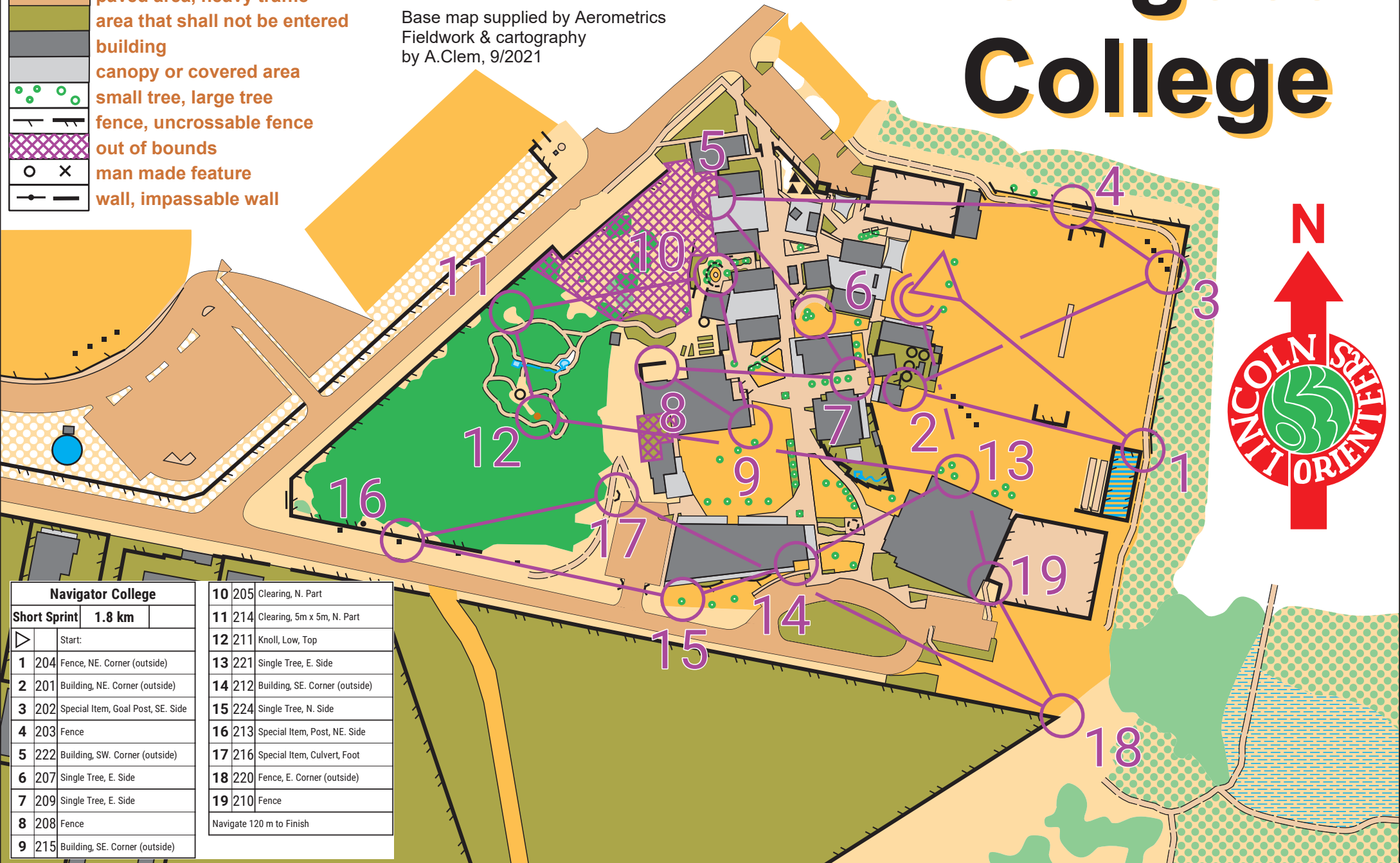



-  open land
-  rough open land
-  paved area, light traffic
-  paved area, heavy traffic
-  area that shall not be entered
-  building
-  canopy or covered area
-  small tree, large tree
-  fence, uncrossable fence
-  out of bounds
-  man made feature
-  wall, impassable wall



Base map supplied by Aerometrics  
Fieldwork & cartography  
by A.Clem, 9/2021

# Navigator College



Navigator College	
Short Sprint	1.8 km
	Start:
1	204 Fence, NE. Corner (outside)
2	201 Building, NE. Corner (outside)
3	202 Special Item, Goal Post, SE. Side
4	203 Fence
5	222 Building, SW. Corner (outside)
6	207 Single Tree, E. Side
7	209 Single Tree, E. Side
8	208 Fence
9	215 Building, SE. Corner (outside)

10	205 Clearing, N. Part
11	214 Clearing, 5m x 5m, N. Part
12	211 Knoll, Low, Top
13	221 Single Tree, E. Side
14	212 Building, SE. Corner (outside)
15	224 Single Tree, N. Side
16	213 Special Item, Post, NE. Side
17	216 Special Item, Culvert, Foot
18	220 Fence, E. Corner (outside)
19	210 Fence

Navigate 120 m to Finish